

Ref.No.GM/SBA/LAND/2025/301

Date: 25/11/2025

SYNOPSIS OF LAND INTENDED FOR PURCHASE/POSSESSION BY ECL



Eastern Coalfields Limited (ECL) intends to purchase/possess the following schedule of land for its Sonapur Bazari project under Sonapur Bazari Area for various mining activities:

Details of the land:

SI No	Name of Land Loser	Details of Plot				Details of offered by the Landowner			Details of Possession to be taken		
		Mouza	Plot No	Total Area (In Acre)	Approved Area (In Acre)	Khatian No	Offered Area (In Acre)	Date of ownership since (dd/mm/yy)	Direct Purchase (In Acre)	CBA Act (In Acre)	Total Area (In Acre)
1	Bandana Pal W/o- Aniruddha Pal	Sonapur	768	52.50	52.50	478	0.0200	20.10.2022	NA	0.0200	0.0200
2	Sujit Mondal S/o Madhab Chandra Mondal	Sonapur	1521	22.63	22.63	478	2.0000	25.09.1999	NA	0.2000	0.2000
										Total	2.0200

(* All Land Area mentioned above are in acres)

If any individual or organization has any complaint or objection regarding the information provided above, they may submit their concerns in written along with valid supporting documents within three (03) weeks from the date of this publication:


General Manager
Sonapur Bazari Area


The General Manager, Sonapur Bazari Area
P.O. - Bahula, PS – Jamuria
District – Paschim Bardhaman, West Bengal
Pin – 713322

OR

The Agent, Sonapur Bazari Project
P.O. –Sonapur , PS – Pandaveswar
District – Paschim Bardhaman, West Bengal
Pin - 713378

Ref.No.GM/SBA/LAND/2025/302

Date: 25/11/2025

SYNOPSIS OF LAND INTENDED FOR PURCHASE/POSSESSION BY ECL

Eastern Coalfields Limited (ECL) intends to purchase/possess the following schedule of land for its Sonapur Bazari project under Sonapur Bazari Area for various mining activities:


Details of the land:

Sl No	Name of Land Loser	Details of Plot				Details of offered by the Landowner			Details of Possession to be taken		
		Mouza	Plot No	Total Area (In Acre)	Approved Area (In Acre)	Khatian No	Offered Area (In Acre)	Date of ownership since (dd/mm/yy)	Direct Purchase (In Acre)	CBA Act (In Acre)	Total Area (In Acre)
1	Balaram Mondal S/o- Montu Charan Mondal	Shankarpur	742	0.85	0.74	839	0.0520	31.05.2018	NA	0.0520	0.0520
2			743	7.99	7.66		0.3234		NA	0.3234	0.3234
3			744	0.03	0.03		0.0150		NA	0.0150	0.0150
4	Abdul Barik S/o Lt. Sk. Abu	Shankarpur	7	0.15	0.15	275	0.0274	Inherited	NA	0.0274	0.0274
5			35	0.17	0.17		0.0311		NA	0.0311	0.0311
6			81	0.42	0.42		0.0186		NA	0.0186	0.0186
7			93	0.27	0.27		0.0490		NA	0.0490	0.0490
8			99	0.13	0.13		0.0236		NA	0.0236	0.0236
9			144	0.34	0.34		0.0309		NA	0.0309	0.0309
10			146	0.13	0.13		0.0118		NA	0.0118	0.0118
11			739	1.09	1.09		0.1601		NA	0.1601	0.1601
12			741	7.30	7.30		0.0678		NA	0.0678	0.0678

13	Abdul Goni S/o Lt. Sk. Abu	Shankarpur	7	0.15	0.15	123	0.0274	Inherited	NA	0.0274	0.0274
14			35	0.17	0.17		0.0311		NA	0.0311	0.0311
15			81	0.42	0.42		0.0186		NA	0.0186	0.0186
16			93	0.27	0.27		0.0490		NA	0.0490	0.0490
17			99	0.13	0.13		0.0236		NA	0.0236	0.0236
18			144	0.34	0.34		0.0309		NA	0.0309	0.0309
19			146	0.13	0.13		0.0118		NA	0.0118	0.0118
20			739	1.09	1.09		0.1601		NA	0.1601	0.1601
21			741	7.30	7.30		0.0678		NA	0.0678	0.0678
22			Sabir Ali Sk. S/o- Lt. Sekh Siraj	Shankarpur	150		0.81		0.81	24	0.0500
23	Manik Chandra Gorain S/o- Lt. Kalipada Gorain	Bhatmura	81/316	0.58	0.58	208	0.5100	31.03.1965	NA	0.5100	0.5100
24	Amarnath Badyakar S/o- Fakir Chandra Badyakar	Sonepur	1186	0.07	0.07	845	0.0700	20.07.2009	NA	0.0700	0.0700
25	Debjyoti Mondal S/o- Lt. Ajoy Mondal	Dalurbandh	1418	0.30	0.30	495	0.0177	Inherited	NA	0.0177	0.0177
26			1595	0.46	0.46		0.0230			0.0230	0.0230
27			1617	0.14	0.14		0.0220			0.0220	0.0220
28			1418/1673	0.12	0.12		0.0140			0.0140	0.0140
29	Niva Rani Dasi Mondal alias Niva Mondal S/o- Lt. Ajoy Mondal	Dalurbandh	1418	0.30	0.30	581	0.0177	Inherited	NA	0.0177	0.0177
30			1595	0.46	0.46		0.0230			0.0230	0.0230
31			1617	0.14	0.14		0.0220			0.0220	0.0220
32			1418/1673	0.12	0.12		0.0140			0.0140	0.0140
										Total	2.0144

(* All Land Area mentioned above are in acres)

If any individual or organization has any complaint or objection regarding the information provided above, they may submit their concerns in written along with valid supporting documents within three (03) weeks from the date of this publication:


 General Manager
 Sonepur Bazari Area, ECL

The General Manager, Sonapur Bazari Area
P.O. - Bahula, PS – Jamuria
District – Paschim Bardhaman, West Bengal
Pin – 713322

OR

The Agent, Sonapur Bazari Project
P.O. –Sonapur , PS – Pandaveswar
District – Paschim Bardhaman, West Bengal
Pin - 713378

Ref.No.GM/SBA/LAND/2025/303

Date: 25/11/2025

SYNOPSIS OF LAND INTENDED FOR PURCHASE/POSSESSION BY ECL

Eastern Coalfields Limited (ECL) intends to purchase/possess the following schedule of land for its Sonepur Bazari project under Sonepur Bazari Area for various mining activities:

Details of the land:

SI No	Name of Land Loser	Details of Plot				Details of offered by the Landowner			Details of Possession to be taken		
		Mouza	Plot No	Total Area (In Acre)	Approved Area (In Acre)	Khatian No	Offered Area (In Acre)	Date of ownership since (dd/mm/yy)	Direct Purchase (In Acre)	CBA Act (In Acre)	Total Area (In Acre)
1	Saikat Ghosh S/o- Khagendranath Ghosh	Sonepur	845	76.31	76.31	476	0.0200	25.04.2023	NA	0.0200	0.0200
2	Sujit Mondal S/o Madhab Chandra Mondal	Sonepur	845	76.31	76.31	476	0.0200	31.01.2014	NA	0.0200	0.0200
3	Prasanta Ghosh S/o-Patit Paban Ghosh	Sonepur	845	76.31	76.31	476	1.5800	12.08.2014	NA	1.5800	1.5800
4	M/S Ukhra Farming Corporation Ltd. Represented by Director Sovon Kumar Lal Singh S/o- Lt Sisir Shankar Lal Singh	Sonepur	845	76.31	76.31	476	0.3900	From RS	NA	0.3900	0.3900
										Total	2.0100

(* All Land Area mentioned above are in acres)

If any individual or organization has any complaint or objection regarding the information provided above, they may submit their concerns in written along with valid supporting documents within three (03) weeks from the date of this publication:

The General Manager, Sonapur Bazari Area
P.O. - Bahula, PS – Jamuria
District – Paschim Bardhaman, West Bengal
Pin – 713322

OR

The Agent, Sonapur Bazari Project
P.O. – Sonapur , PS – Pandaveswar
District – Paschim Bardhaman, West Bengal
Pin - 713378


25/11/25

General Manager
Sonapur Bazari Area, ECL





ईस्टर्न कोलफील्ड लिमिटेड
EASTERN COALFIELD LIMITED
(कोल इंडिया लिमिटेड की एक अनुषंगी)
(A Subsidiary of Coal India Limited)
(भारत सरकार का एक उपक्रम)
(A Govt. of India Undertaking)

Ref.No.GM/SBA/LAND/2025/304

Date: 25/11/2025

SYNOPSIS OF LAND INTENDED FOR PURCHASE/POSSESSION BY ECL

Eastern Coalfields Limited (ECL) intends to purchase/possess the following schedule of land for its Sonapur Bazari project under Sonapur Bazari Area for various mining activities:



Details of the land:

Sl No	Name of Land Loser	Details of Plot				Details of offered by the Landowner			Details of Possession to be taken		
		Mouza	Plot No	Total Area (In Acre)	Approved Area (In Acre)	Khatian No	Offered Area (In Acre)	Date of ownership since (dd/mm/yy)	Direct Purchase (In Acre)	CBA Act (In Acre)	Total Area (In Acre)
1	Supriyo Mukherjee S/o- Lt. Shivshankar Mukherjee	Chichuria	1403	1.50	1.50	4404	0.0312	08.07.2024	0.0312	NA	0.0312
2	Ashis Mondal S/o- Lt. Dharmadas Mondal	Nabagram	180/2184	0.33	0.33	2529	0.3300	25.10.2013	NA	0.3300	0.3300
3			180/2198	0.33	0.33		0.3300		NA	0.3300	0.3300
4			180/2237	0.33	0.33		0.3300		NA	0.3300	0.3300
5			180/2240	0.33	0.33		0.3300		NA	0.3300	0.3300
6			61/2059	0.66	0.66		0.6600		NA	0.6600	0.6600
								Total		2.0112	

(* All Land Area mentioned above are in acres)

If any individual or organization has any complaint or objection regarding the information provided above, they may submit their concerns in written along with valid supporting documents within three (03) weeks from the date of this publication:

The General Manager, Sonapur Bazari Area
P.O. - Bahula, PS – Jamuria
District – Paschim Bardhaman, West Bengal
Pin – 713322
OR
The Agent, Sonapur Bazari Project
P.O. –Sonapur , PS – Pandaveswar
District – Paschim Bardhaman, West Bengal
Pin - 713378


General Manager
Sonapur Bazari Area , ECL


Ref.No.GM/SBA/LAND/2025/305

Date: 25/11/2025

SYNOPSIS OF LAND INTENDED FOR PURCHASE/POSSESSION BY ECL

Eastern Coalfields Limited (ECL) intends to purchase/possess the following schedule of land for its Sonapur Bazari project under Sonapur Bazari Area for various mining activities:

Details of the land:

Sl No	Name of Land Loser	Details of Plot				Details of offered by the Landowner			Details of Possession to be taken		
		Mouza	Plot No	Total Area (In Acre)	Approved Area (In Acre)	Khatian No	Offered Area (In Acre)	Date of ownership since (dd/mm/yy)	Direct Purchase (In Acre)	CBA Act (In Acre)	Total Area (In Acre)
1	Bishal Rana S/o- Lt. Chandradhar Rana	Dahuka	332	0.83	0.83	906	0.0150	Inherited & 29.04.2024	0.0150	NA	0.0150
			367	1.36	1.36		0.0070		0.0070	NA	0.0070
2	Jitendranath Ghosh S/o- Lt. Sasadhar Ghosh	Nabagram	61/2016	0.33	0.33	2530	0.3300	07.10.2013	NA	NA	0.3300
3			61/2017	0.35	0.35		0.3500		NA	NA	0.3500
4			61/2037	0.32	0.32		0.2300		NA	NA	0.2300
5			61/2039	0.33	0.33		0.3300		NA	NA	0.3300
6			61/2044	0.33	0.33		0.1000		NA	NA	0.1000
7			61/2084	0.33	0.33		0.3300		NA	NA	0.3300
8			61/2087	0.33	0.33		0.3300		NA	NA	0.3300
								Total		2.0220	



(* All Land Area mentioned above are in acres)

Contd... Page2

Page-2

If any individual or organization has any complaint or objection regarding the information provided above, they may submit their concerns in written along with valid supporting documents within three (03) weeks from the date of this publication:

The General Manager, Sonapur Bazari Area
P.O. - Bahula, PS – Jamuria
District – Paschim Bardhaman, West Bengal
Pin – 713322
OR
The Agent, Sonapur Bazari Project
P.O. –Sonapur , PS – Pandaveswar
District – Paschim Bardhaman, West Bengal
Pin - 713378


25/11/25
General Manager
Sonapur Bazari Area , ECL


Ref.No.GM/SBA/LAND/2025/306

Date: 25/11/2025

SYNOPSIS OF LAND INTENDED FOR PURCHASE/POSSESSION BY ECL

Eastern Coalfields Limited (ECL) intends to purchase/possess the following schedule of land for its Sonepur Bazari project under Sonepur Bazari Area for various mining activities:

Details of the land:

Sl No	Name of Land Loser	Details of Plot				Details of offered by the Landowner			Details of Possession to be taken		
		Mouza	Plot No	Total Area (In Acre)	Approved Area (In Acre)	Khatian No	Offered Area (In Acre)	Date of ownership since (dd/mm/yy)	Direct Purchase (In Acre)	CBA Act (In Acre)	Total Area (In Acre)
1	Asima Ghosh W/o- Madhab Chandra Ghosh	Kendra-Khottadihi	3170	3.70	3.70	1745	0.3500	02.08.2016	NA	0.3500	0.3500
2	Madhab Chandra Ghosh S/o- Lt. Gurupada Ghosh		3167	2.57	2.57	1352	0.0632	Inherited	NA	0.0632	0.0632
			2969	0.11	0.11		0.0137		0.0137	NA	0.0137
3	Mangalmoy Ghosh S/o- Lt. Gurupada Ghosh	Kendra-Khottadihi	2969	0.11	0.11	645/2	0.0137	Inherited	0.0137	NA	0.0137
4	Rabilal Ghosh S/o- Lt. Gurupada Ghosh					1349	0.0137		0.0137	NA	0.0137
5	Bablu Ghosh S/o- Lt. Gurupada Ghosh					1351	0.0137		0.0137	NA	0.0137
6	Bikash Ghosh S/o-Subhas Ghosh					3197	0.0137		0.0137	NA	0.0137
7	Parbati Ghosh W/o-Lt. Muktiram Ghosh					1956	0.0028		0.0028	NA	0.0028
8	Dipali Ghosh W/o- Debasis Ghosh					1958	0.0027		0.0027	NA	0.0027
9	Champa Ghosh W/o- Srikanta Ghosh					1960	0.0028		0.0028	NA	0.0028
10	Mithu Maji W/o- Prabas Maji					1957	0.0027		0.0027	NA	0.0027
11	Tipu Mondal W/o- Parimal Mondal					1959	0.0027		0.0027	NA	0.0027


12	Sova Mondal W/o- Lt. Madan Mohan Mondal	Bazari	95	0.07	0.07	0.0043	466	Inherited	0.0043	NA	0.0043
			96	0.25	0.25	0.0156			0.0156	NA	0.0156
			123	0.06	0.06	0.0037			0.0037	NA	0.0037
			190	0.13	0.13	0.0081			0.0081	NA	0.0081
			196	0.12	0.12	0.0075			0.0075	NA	0.0075
13	Sumitra Pal W/o- Prabodh Pal	Bazari	95	0.07	0.07	0.0043	508	Inherited	0.0043	NA	0.0043
			96	0.25	0.25	0.0156			0.0156	NA	0.0156
			123	0.06	0.06	0.0037			0.0037	NA	0.0037
			190	0.13	0.13	0.0081			0.0081	NA	0.0081
			196	0.12	0.12	0.0075			0.0075	NA	0.0075
14	Prabodh Pal S/o- Lt. Joydeb Pal	Bazari	13	0.16	0.16	0.0171	564	Inherited	0.0171	NA	0.0171
			25	0.38	0.38	0.0406			0.0406	NA	0.0406
			86	0.29	0.29	0.0310			0.0310	NA	0.0310
			105	0.50	0.50	0.0536			0.0536	NA	0.0536
			62	2.21	2.21	0.1577			0.1577	NA	0.1577
			63	0.21	0.21	0.0064			0.0064	NA	0.0064
15	Asit Kumar Banerjee S/o- Lt. Bhupendra Nath Banerjee	Kumardihi	67	4.04	4.04	0.8096	1830	19.02.2015	NA	0.8096	0.8096
16	Biswanath Gorai W/o- Debasish Gorai	Nabagram	209	0.72	0.72	0.0675	1323	27.11.2007	NA	0.0675	0.0675
			225	0.13	0.13	0.0233			NA	0.0233	0.0233
			379	0.13	0.13	0.0097			NA	0.0097	0.0097
			391	0.02	0.02	0.0013			NA	0.0013	0.0013
			423	0.07	0.07	0.0046			NA	0.0046	0.0046
			733	0.12	0.12	0.0240			NA	0.0240	0.0240
			757	0.73	0.73	0.0114			NA	0.0114	0.0114
			900	4.47	4.47	0.0968			NA	0.0968	0.0968
			40	1.33	1.33	0.0294			NA	0.0294	0.0294
			24/2292	0.04	0.04	0.0022			NA	0.0022	0.0022
			47/2329	0.06	0.06	0.0040			NA	0.0040	0.0040
			8/2274	0.24	0.24	0.0480			NA	0.0480	0.0480
									Total	2.0120	

If any individual or organization has any complaint or objection regarding the information provided above, they may submit their concerns in written along with valid supporting documents within three (03) weeks from the date of this publication:

The General Manager, Sonapur Bazari Area
P.O. - Bahula, PS – Jamuria
District – Paschim Bardhaman, West Bengal
Pin – 713322

OR

The Agent, Sonapur Bazari Project
P.O. –Sonapur , PS – Pandaveswar
District – Paschim Bardhaman, West Bengal
Pin - 713378


25/11/25
General Manager
Sonapur Bazari Area, ECL
