

ECL



ईस्टर्नकोलफील्डलिमिटेड
EASTERN COALFIELD LIMITED
 (कोलइंडियालिमिटेडकीएकअनुषंगी)
 (A Subsidiary of Coal India Limited)
 (भारतसरकारकाएकउपक्रम)
 (A Govt. of India Undertaking)

Ref.No.GM/SBA/LAND/2026/ 350

Date: 14/01/26

SYNOPSIS OF LAND INTENDED FOR PURCHASE/POSSESSION BY ECL

Eastern Coalfields Limited (ECL) intends to purchase/possess the following schedule of land for its Sonapur Bazari Project under Sonapur Bazari Area for various mining activities:


Details of the land:

Sl No	Name of Land Loser	Details of plot				Details of offered by the Landowner			Details of Possession to be taken		
		Mouza	Plot No	Total Area	Approved Area	Khatian No	Offered Area	Date of ownership since (dd/mm/yy)	Direct Purchase	CBA Act	Total Area
1	Rita Paul	Chichuria, JL No-69	1324	0.17	0.17	4461	0.0134	27.12.2024	0.0134	No	0.0134
2			1326	0.16	0.16		0.0127		0.0127		0.0127
3			1327	0.19	0.19		0.0149		0.0149		0.0149
4			1441	1.54	1.54		0.1220		0.1220		0.1220
5			1442	0.30	0.30		0.0238		0.0238		0.0238
6			1341	0.43	0.43		0.0239		0.0239		0.0239
7			1343	0.12	0.12		0.0033		0.0033		0.0033
8			1345	0.20	0.20		0.0056		0.0056		0.0056
9			1366/3432	2.03	2.03		0.0633		0.0633		0.0633
10			1444	0.08	0.17		0.0063		0.0063		0.0063

SI No	Name of Land Loser	Details of plot				Details of offered by the Languowner			Details of Possession to be taken		
		Mouza	Plot No	Total Area	Approved Area	Khatian No	Offered Area	Date of ownership since (dd/mm/yy)	Direct Purchase	CBA Act	Total Area
11	Rita Paul	Chichuria, JL No-69	1405	1.61	1.61	4471	0.0670	28.01.2025	0.0670	No	0.0670
12			1416	0.13	0.13		0.0054		0.0054		0.0054
13			1417	0.75	0.75		0.0312		0.0312		0.0312
14			1418	1.92	1.92		0.0399		0.0399		0.0399
15			1421	1.07	1.07		0.0445		0.0445		0.0445
16			1422	0.39	0.39		0.0162		0.0162		0.0162
17			1448	0.32	0.32		0.0800		0.0800		0.0800
TOTAL LAND										0.5734	

Note:

- All Land Area mentioned above are in acres
- Complaint/ Objection, if any, regarding any information stated above may be sent to GM of the Area or Project Officer/Agent of the concerned Colliery/Project within three weeks along with valid documents.


 General Manager
 Sonapur Bazari Area, ECL

The General Manager, Sonapur Bazari Area
 P.O. - Bahula, PS – Jamuria
 District – Paschim Bardhaman, West Bengal
 Pin – 713322
 OR
 The Agent, Sonapur Bazari Project
 P.O. – Sonapur, PS – Pandaveswar
 District – Paschim Bardhaman, West Bengal
 Pin - 713378

ECL



ईस्टर्नकोलफील्डलिमिटेड
EASTERN COALFIELD LIMITED
 (कोलइंडियालिमिटेडकीएकअनुषंगी)
 (A Subsidiary of Coal India Limited)
 (भारतसरकारकाएकउपक्रम)
 (A Govt. of India Undertaking)

Ref.No.GM/SBA/LAND/2026/ 351

Date: 14/01/26

SYNOPSIS OF LAND INTENDED FOR PURCHASE/POSSESSION BY ECL


Eastern Coalfields Limited (ECL) intends to purchase/possess the following schedule of land for its Sonepur Bazari Project under Sonepur Bazari Area for various mining activities:

Details of the land:

Sl No	Name of Land Loser	Details of plot				Details of offered by the Landowner			Details of Possession to be taken		
		Mouza	Plot No	Total Area	Approved Area	Khatian No	Offered Area	Date of ownership since (dd/mm/yy)	Direct Purchase	CBA Act	Total Area
1	Binoy Kumar Mondal	Bazari, JL No-23	10	0.12	0.12	1421	0.0200	10.07.2025	0.0200	No	0.0200
2	Mahuya Patra		11	0.12	0.12	1415	0.0200	04.12.2024	0.0200	No	0.0200
3			15	0.27	0.27		0.0450		0.0450		0.0450
4			16	0.09	0.09		0.0150		0.0150		0.0150
5			18	0.10	0.10		0.0142		0.0142		0.0142
6			21	0.16	0.16		0.0267		0.0267		0.0267
7			22	0.37	0.37		0.0617		0.0617		0.0617
8			80	0.31	0.31		0.0258		0.0258		0.0258
9			233	0.47	0.47		0.0783		0.0783		0.0783
10			585	0.12	0.12		0.0200		0.0200		0.0200
TOTAL LAND											0.3267

Note:

- All Land Area mentioned above are in acres
- Complaint/ Objection, if any, regarding any information stated above may be sent to GM of the Area or Project Officer/Agent of the concerned Colliery/Project within three weeks along with valid documents.


General Manager
Sonepur Bazari Area, ECL

The General Manager, Sonepur Bazari Area
P.O. - Bahula, PS – Jamuria
District – Paschim Bardhaman, West Bengal
Pin – 713322

OR

The Agent, Sonepur Bazari Project
P.O. –Sonepur , PS – Pandaveswar
District – Paschim Bardhaman, West Bengal
Pin - 713378

ECL



ईस्टर्न कोलफील्ड लिमिटेड
EASTERN COALFIELD LIMITED
 (कोल इंडिया लिमिटेड की एक अनुषंगी)
 (A Subsidiary of Coal India Limited)
 (भारत सरकार का एक उपक्रम)
 (A Govt. of India Undertaking)

Ref.No.GM/SBA/LAND/2026/352

Date: 14/01/2026

SYNOPSIS OF LAND INTENDED FOR PURCHASE/POSSESSION BY ECL

Eastern Coalfields Limited (ECL) intends to purchase/possess the following schedule of land for its Sonepur Bazari project under Sonepur Bazari Area for various mining activities:

Details of the land:

Sl No	Name of Land Loser	Details of Plot				Details of offered by the Landowner			Details of Possession to be taken		
		Mouza	Plot No	Total Area (In Acre)	Approved Area (In Acre)	Khatian No	Offered Area (In Acre)	Date of ownership since (dd/mm/yy)	Direct Purchase (In Acre)	CBA Act (In Acre)	Total Area (In Acre)
1	Jiban Soe S/o- Lt. Rampada Soe	Shankarpur ✓	741	7.30	7.30	815	0.0400	15/06/1992 & Inherited	NA	0.0400	0.0400
2			754	0.53	0.53		0.1465		NA	0.1465	0.1465
3			758	0.04	0.04		0.0112		NA	0.0112	0.0112
4			820	0.36	0.36		0.0212		NA	0.0212	0.0212
5			824	0.04	0.04		0.0012		NA	0.0012	0.0012
6			827	0.42	0.42		0.1131		NA	0.1131	0.1131
7			836	0.42	0.42		0.1131		NA	0.1131	0.1131
8			851	0.11	0.11		0.0309		NA	0.0309	0.0309
9			867	0.29	0.29		0.0345		NA	0.0345	0.0345
10			877	0.08	0.08		0.0225		NA	0.0225	0.0225
11			896	0.15	0.15		0.0116		NA	0.0116	0.0116
12		Nabagram	519	5.99	5.99	407	0.0290	29/02/1984	NA	0.0290	0.0290

SI No	Name of Land Loser	Details of Plot				Details of offered by the Landowner			Details of Possession to be taken		
		Mouza	Plot No	Total Area (In Acre)	Approved Area (In Acre)	Khatian No	Offered Area (In Acre)	Date of ownership since (dd/mm/yy)	Direct Purchase (In Acre)	CBA Act (In Acre)	Total Area (In Acre)
13	Chakradhari Chakraborty S/o Lt. Tarapada Chakraborty	Shankarpur	915	0.20	0.20	913	0.0500	Inherited	NA	0.0500	0.0500
14	Giridhari Chakraborty S/o Lt. Tarapada Chakraborty					914	0.0500		NA	0.0500	0.0500
15	Tripurari Chakraborty S/o Lt. Tarapada Chakraborty					915	0.0500		NA	0.0500	0.0500
16	Muruli Chakraborty S/o Lt. Tarapada Chakraborty					916	0.0500		NA	0.0500	0.0500
17	Pradip Sou S/o- Lt. Sudhir Soe	Nabagram	293	0.11	0.11	2339	0.0366	Inherited	NA	0.0366	0.0366
18	Lakshikanta Soe S/o- Lt. Sudhir Soe					2340	0.0366		NA	0.0366	0.0366
19	Purnima Saha D/o- Lt. Sudhir Soe					2341	0.0366		NA	0.0366	0.0366
20	Gopinath Gorai S/o- Lt. Magaram Gorai	Nabagram	216	0.35	0.35	1801	0.0534	Inherited	NA	0.0534	0.0534
21	Mamata Garai D/o Lt. Magaram Gorai					1802	0.0534		NA	0.0534	0.0534
22	Sonali Gorai W/o- Lt. Magaram Gorai					1803	0.0534		NA	0.0534	0.0534
23	Gopinath Gorai S/o- Lt. Magaram Gorai	Nabagram	229	0.89	0.89	1801	0.0068	Inherited	NA	0.0068	0.0068
24	Mamata Garai D/o Lt. Magaram Gorai					1802	0.0068		NA	0.0068	0.0068
25	Sonali Gorai W/o- Lt. Magaram Gorai					1803	0.0068		NA	0.0068	0.0068

Sl No	Name of Land Loser	Details of Plot				Details of offered by the Landowner			Details of Possession to be taken		
		Mouza	Plot No	Total Area (In Acre)	Approved Area (In Acre)	Khatian No	Offered Area (In Acre)	Date of ownership since (dd/mm/yy)	Direct Purchase (In Acre)	CBA Act (In Acre)	Total Area (In Acre)
26	Gopinath Gorai S/o- Lt. Magaram Gorai	Nabagram	235	0.27	0.27	1801	0.0150	Inherited	NA	0.0150	0.0150
27	Mamata Garai D/o Lt. Magaram Gorai					1802	0.0150		NA	0.0150	0.0150
28	Sonali Gorai W/o- Lt. Magaram Gorai					1803	0.0150		NA	0.0150	0.0150
29	Gopinath Gorai S/o- Lt. Magaram Gorai	Nabagram	498	1.54	1.54	1801	0.0214	Inherited	NA	0.0214	0.0214
30	Mamata Garai D/o Lt. Magaram Gorai					1802	0.0214		NA	0.0214	0.0214
31	Sonali Gorai W/o- Lt. Magaram Gorai					1803	0.0214		NA	0.0214	0.0214
32	Gopinath Gorai S/o- Lt. Magaram Gorai	Nabagram	755	0.68	0.68	1801	0.0124	Inherited	NA	0.0124	0.0124
33	Mamata Garai D/o Lt. Magaram Gorai					1802	0.0124		NA	0.0124	0.0124
34	Sonali Gorai W/o- Lt. Magaram Gorai					1803	0.0124		NA	0.0124	0.0124
35	Mitra Mondal W/o Madhab Mondal	Nabagram	8 ✓	8.27	8.27	1965	0.1058	Inherited	NA	0.1058	0.1058
36		Nabagram	9 ✓	0.31	0.31		0.0057		NA	0.0057	0.0057
37		Nabagram	900 ✓	4.47	4.47		0.0818		NA	0.0818	0.0818
38	Santosh Mondal S/o-Lt. Dasarath Mondal	Nabagram	203 ✓	0.20	0.20	842	0.0666	Inherited	NA	0.0666	0.0666
39		Nabagram	207 ✓	0.23	0.23		0.0766		NA	0.0766	0.0766
40		Nabagram	265 ✓	0.62	0.62		0.2066		NA	0.2066	0.2066
41		Nabagram	278 ✓	0.31	0.31		0.1033		NA	0.1033	0.1033

Sl No	Name of Land Loser	Details of Plot				Details of offered by the Landowner			Details of Possession to be taken		
		Mouza	Plot No	Total Area (In Acre)	Approved Area (In Acre)	Khatian No	Offered Area (In Acre)	Date of ownership since (dd/mm/yy)	Direct Purchase (In Acre)	CBA Act (In Acre)	Total Area (In Acre)
42	Santosh Mondal S/o-Lt. Dasarath Mondal	Nabagram	287	0.08	0.08	842	0.0266	Inherited	NA	0.0266	0.0266
43		Nabagram	383	0.11	0.11		0.0122		NA	0.0122	0.0122
44		Nabagram	276/1716	0.04	0.04		0.0133		NA	0.0133	0.0133
45		Nabagram	323/1789	0.10	0.10		0.0333		NA	0.0333	0.0333
46	Jiban Soe S/o- Lt. Rampada Soe	Nabagram	820	0.36	0.36	377	0.0700	Inherited	NA	0.0700	0.0700
47	Khudubala Soe D/o- Lt. Rampada Soe										
48	Shibangi Sau D/o- Lt. Rampada Soe										
49	Nirmala Soe D/o- Lt. Rampada Soe										
50	Niyati Sou Maji D/o- Lt. Rampada Soe										
51	Khenubala Soe D/o- Lt. Rampada Soe										
52	Sandhya Rani Saha D/o- Lt. Rampada Soe										
53	Pradip Sou S/o- Lt. Chanchala Sou										
54	Lakshikanta Soe S/o- Lt. Chanchala Sou										
55	Purnima Saha S/o- Lt. Chanchala Sou										
									Total	2.0134	

(* All Land Area mentioned above are in acres)

If any individual or organization has any complaint or objection regarding the information provided above, they may submit their concerns in written along with valid supporting documents within three (03) weeks from the date of this publication:


General Manager
Sonepur Bazari Area, ECL
 

The General Manager, Sonepur Bazari Area
P.O. - Bahula, PS - Jamuria
District - Paschim Bardhaman, West Bengal
Pin - 713322
OR
The Agent, Sonepur Bazari Project
P.O. - Sonepur, PS - Pandaveswar
District - Paschim Bardhaman, West Bengal
Pin - 713378

Ref.No.GM/SBA/LAND/2026/353

Date: 17/01/2026

SYNOPSIS OF LAND INTENDED FOR PURCHASE/POSSESSION BY ECL

Eastern Coalfields Limited (ECL) intends to purchase/possess the following schedule of land for its Sonapur Bazari project under Sonapur Bazari Area for various mining activities:

Details of the land:

Sl No	Name of Land Loser	Details of Plot				Details of offered by the Landowner			Details of Possession to be taken		
		Mouza	Plot No	Total Area (In Acre)	Approved Area (In Acre)	Khatian No	Offered Area (In Acre)	Date of ownership since (dd/mm/yy)	Direct Purchase (In Acre)	CBA Act (In Acre)	Total Area (In Acre)
1	Chotan Bauri S/o- Lt. Fatik Bauri	Bazari	458	0.05	0.05	1000	0.0250	02.08.2018	NA	0.0250	0.0250
2	Nirupama Roy W/o- Raja Kumar Roy & D/o- Lt. Sishu Badyakar	Bazari	481	1.62	1.62	452/3	0.3700	Inherited	NA	0.3700	0.3700
3	Astomi Bauri W/o – Swapan Bauri & D/o- Lt. Nepal Bauri	Bazari	619	0.30	0.30	238/1	0.0428	Inherited	NA	0.0428	0.0428
4	Bishnu Bauri S/o- Lt. Nepal Bauri	Bazari	619	0.30	0.30	238/1	0.0428	Inherited	NA	0.0428	0.0428
5	Jaba Bauri W/o – Anil Bauri & D/o- Lt. Nepal Bauri	Bazari	619	0.30	0.30	238/1	0.0428	Inherited	NA	0.0428	0.0428
6	Kanali Bauri W/o – Saanjit Bauri & D/o- Lt. Nepal Bauri	Bazari	619	0.30	0.30	238/1	0.0428	Inherited	NA	0.0428	0.0428
7	Krishna Bauri S/o- Lt. Nepal Bauri	Bazari	619	0.30	0.30	238/1	0.0428	Inherited	NA	0.0428	0.0428




Sl No	Name of Land Loser	Details of Plot				Details of offered by the Landowner			Details of Possession to be taken		
		Mouza	Plot No	Total Area (In Acre)	Approved Area (In Acre)	Khatian No	Offered Area (In Acre)	Date of ownership since (dd/mm/yy)	Direct Purchase (In Acre)	CBA Act (In Acre)	Total Area (In Acre)
8	Ram @ Rampada Bauri S/o- Lt. Nepal Bauri	Bazari	619	0.30	0.30	238/1	0.0428	Inherited	NA	0.0428	0.0428
9	Sita Bauri W/o – Madhu Bauri & D/o- Lt. Nepal Bauri	Bazari	619	0.30	0.30	238/1	0.0428	Inherited	NA	0.0428	0.0428
10	Uttam Badyakar S/o- Lt Sabilal Badyakar	Bazari	536	17.24	17.24	65/1	0.1650	23.12.1991	NA	0.1650	0.1650
11	Nirmal Mondal S/o- Lt. Sasanka Mondal	Bazari	536	17.24	17.24	568	0.2300	23.12.1991	NA	0.2300	0.2300
12	Bimal Bauri S/o- Lt. Lafar Bauri	Bazari	536	17.24	17.24	314/1	0.0600	23.12.1991	NA	0.0600	0.0600
13	Moloy Kumar Mondal @ Malay Kumar Mondal @ Molay Mondal S/o- Nirad Baran Mondal	Bazari	536	17.24	17.24	368/1	0.1650	23.12.1991	NA	0.1650	0.1650
14	Santosh Pal @ Santosh Kumar Pal S/o- Lt. Haladhar Pal	Bazari	536	17.24	17.24	484/4	0.1650	23.12.1991	NA	0.1650	0.1650
15	Uttam Badyakar S/o- Lt. Shyam Badyakar	Bazari	536	17.24	17.24	543/1	0.1650	Inherited	NA	0.1650	0.1650
16	Uttam Bauri S/o-Lt. Khandu Bauri	Sonapur	916	0.34	0.34	1184	0.1700	Inherited	NA	0.1700	0.1700
			962	0.07	0.07	1184	0.0175	Inherited	NA	0.0175	0.0175
17	Gautam Bauri S/o-Lt. Khandu Bauri	Sonapur	916	0.34	0.34	1184	0.1700	Inherited	NA	0.1700	0.1700
			962	0.07	0.07	1184	0.0175	Inherited	NA	0.0175	0.0175
									Total	2.0196	

(* All Land Area mentioned above are in acres)

Ref.No.GM/SBA/LAND/2026/353

Date: 14/01/2026

If any individual or organization has any complaint or objection regarding the information provided above, they may submit their concerns in written along with valid supporting documents within three (03) weeks from the date of this publication:


General Manager
Sonepur Bazari Area, ECL
 

The General Manager, Sonepur Bazari Area
P.O. - Bahula, PS – Jamuria
District – Paschim Bardhaman, West Bengal
Pin – 713322
OR

The Agent, Sonepur Bazari Project
P.O. –Sonepur , PS – Pandaveswar
District – Paschim Bardhaman, West Bengal
Pin - 713378

Ref.No.GM/SBA/LAND/2026/354

Date: 14/01/2026

SYNOPSIS OF LAND INTENDED FOR PURCHASE/POSSESSION BY ECL

Eastern Coalfields Limited (ECL) intends to purchase/possess the following schedule of land for its Sonapur Bazari project under Sonapur Bazari Area for various mining activities:

Details of the land:

Sl No	Name of Land Loser	Details of Plot				Details of offered by the Landowner			Details of Possession to be taken		
		Mouza	Plot No	Total Area (In Acre)	Approved Area (In Acre)	Khatian No	Offered Area (In Acre)	Date of ownership since (dd/mm/yy)	Direct Purchase (In Acre)	CBA Act (In Acre)	Total Area (In Acre)
1	Manas Kumar Ghosh S/o- Bipad Taran Ghosh	Shankarpur	361	0.10	0.10	1657	0.0100	22.11.2024	0.0100	NA	0.0100
2			367	0.10	0.10		0.0106		0.0106	NA	0.0106
3			369	0.12	0.12		0.0127		0.0127	NA	0.0127
4			380	0.03	0.03		0.0032		0.0032	NA	0.0032
									Total	0.0365	

(* All Land Area mentioned above are in acres)

If any individual or organization has any complaint or objection regarding the information provided above, they may submit their concerns in written along with valid supporting documents within three (03) weeks from the date of this publication:


 General Manager
 Sonapur Bazari Area

The General Manager, Sonapur Bazari Area
P.O. - Bahula, PS – Jamuria
District – Paschim Bardhaman, West Bengal
Pin – 713322

OR

The Agent, Sonapur Bazari Project
P.O. –Sonapur , PS – Pandaveswar
District – Paschim Bardhaman, West Bengal
Pin - 713378