


<p>ईस्टर्नकोलफील्ड्सलिमिटेड महाप्रबद्धककाकार्यालय केन्दाएरिया, पत्रालय -हरिपुर, जिला -बर्धमान, पश्चिमबंगाल- ७१३३७८</p>		<p>EASTERN COALFIELDS LIMITED Office of the General Manager Kenda Area, P.O.: Haripur, Dist.-Burdwan, West Bengal-713378 Tele Fax : 03412667176 ecl.gmkenda@gmail.com</p>
--	---	--

Ref.: GM/KENDA/LRE/2025-26/ 35

Date: 13/02/2026


Subject : Proposal for Publication on the Company Website (as per approved SOP) for Purchase of 1.9583 Acre of land in Mouza Bahula, JL No 30, PS Andal , Pashchim Bardhaman required for CL Jambad Project.

The instant proposal is put up for the publication on Company Website and News Paper Publication for purchasing 1.9583 acre of land mentioned below from the recorded landowner(s) within approved land schedule of CL Jambad Project, Kenda Area, ECL:


Name of Land Loser	Details of plot				Details of offered by the Land Loser			Details of Possession to be taken		
	Mouza	Plot No	Total Area	Approved Area	Area offered for purchase / Possession (In acre)	Under Khatian No	Date of ownership	Direct Purchase (In acre)	CBA Act	Total (in acre)
	2	3	4	5	6	7	8	9	10	11
Sourav Maji S/o Sadhan Chandra Maji	Bahula - 30	2464	0.19	0.19	0.19	3359	Dt. 20/05/20 25	0.19	X	0.19
		2520	0.10	0.10	0.10			0.10	X	0.10
		2553	0.23	0.23	0.23			0.23	X	0.23
		2628	0.33	0.33	0.33			0.33	X	0.33
		1909	0.15	0.15	0.0203		0.0203	X	0.0203	
		1919	0.08	0.08	0.0266		0.0266	X	0.0266	
		1921	0.06	0.06	0.0100		0.0100	X	0.0100	
		2105	0.07	0.07	0.0196		0.0196	X	0.0196	
		2159	2.16	2.16	0.0505		0.0505	X	0.0505	
		2503	0.16	0.16	0.0532		0.0532	X	0.0532	
		2587	0.36	0.36	0.0595		0.0595	X	0.0595	
		2588	0.38	0.38	0.0633		0.0633	X	0.0633	
		2595	0.10	0.10	0.0161		0.0161	X	0.0161	
		2597	0.26	0.26	0.0427		0.0427	X	0.0427	
		2615	0.42	0.42	0.21		0.21	X	0.21	
		2621	0.02	0.02	0.0028		0.0028	X	0.0028	
2623	0.28	0.28	0.0466	0.0466	X	0.0466				
							Dt. 06/05/20 25			

		2626	0.04	0.04	0.0098			0.0098	X	0.0098
		2633	0.18	0.18	0.0294			0.0294	X	0.0294
		2705	0.41	0.41	0.0679			0.0679	X	0.0679
		2735	0.38	0.38	0.38			0.38	X	0.38
TOTAL LAND					1.9583			1.9583		1.9583

The plot schedule has been published for seeking any objection or counter claim if any to be submitted to the agent CL Jambad Colliery, Kenda Area/General Manager Kenda Area or General Manager LRE ECL HQ.


 General Manager
 Kenda Area, ECL



<p>ईस्टर्नकोलफील्ड्सलिमिटेड महाप्रबद्धककाकार्यालय केन्दाएरिया, पत्रालय -हरिपुर, जिला -बर्धमान, पश्चिमबंगाल- ७१३३७८</p>		<p>EASTERN COALFIELDS LIMITED Office of the General Manager Kenda Area, P.O.: Haripur, Dist.-Burdwan, West Bengal-713378 Tele Fax : 03412667176 ecl.gmkenda@gmail.com</p>
--	---	---

Ref.: GM/KENDA/LRE/2025-26/ 35

Date: 13/02/2026

विषय: सि.एल. जामबाद ओसि प्याच, केन्दा एलाका, ECL-एर जन्य मोट 1.9583 एकर जमि क्रय एर उद्देश्ये कम्पानि ओवेबसाईट ओ संवादपत्रे प्रकाशे प्रस्ताव (अनुमदित SOP अनुयायी) उपरक्त प्रस्तावटि कम्पानि ओवेबसाईट ओ संवादपत्रे (अन्यमादित SOP अनुयायी) प्रकाशे सम्पर्कित ओ उल्लेखित 1.9583 एकर जमि नीचेर वर्णित रेकर्डभुक्त जमि मालिक देर थेके सि.एल. जामबाद ओसि प्याच, केन्दा एलाका, ECL, एर अनुमदित जमि तालिकार मध्ये क्रय करार जन्य प्रयोजन।


Name of Land Loser	Details of plot				Details of offered by the Land Loser			Details of Possession to be taken		
	Mouza	Plot No	Total Area	Approved Area	Area offered for purchase/ Possession (In acre)	Under Khatian No	Date of ownership	Direct Purchase (In acre)	CBA Act	Total (in acre)
	2	3	4	5	6	7	8	9	10	11
Sourav Maji S/o Sadhan Chandra Maji	Bahula - 30	2464	0.19	0.19	0.19	3359	Dt. 20/05/20 25	0.19	X	0.19
		2520	0.10	0.10	0.10			0.10	X	0.10
		2553	0.23	0.23	0.23			0.23	X	0.23
		2628	0.33	0.33	0.33			0.33	X	0.33
		1909	0.15	0.15	0.0203		0.0203	X	0.0203	
		1919	0.08	0.08	0.0266		0.0266	X	0.0266	
		1921	0.06	0.06	0.0100		0.0100	X	0.0100	
		2105	0.07	0.07	0.0196		0.0196	X	0.0196	
		2159	2.16	2.16	0.0505		0.0505	X	0.0505	
		2503	0.16	0.16	0.0532		0.0532	X	0.0532	
		2587	0.36	0.36	0.0595		0.0595	X	0.0595	
		2588	0.38	0.38	0.0633		0.0633	X	0.0633	
		2595	0.10	0.10	0.0161		0.0161	X	0.0161	
		2597	0.26	0.26	0.0427		0.0427	X	0.0427	
		2615	0.42	0.42	0.21		0.21	X	0.21	
		2621	0.02	0.02	0.0028		0.0028	X	0.0028	
2623	0.28	0.28	0.0466	0.0466	X	0.0466				
2626	0.04	0.04	0.0098	0.0098	X	0.0098				
							Dt. 06/05/20 25			

		2633	0.18	0.18	0.0294			0.0294	X	0.0294
		2705	0.41	0.41	0.0679			0.0679	X	0.0679
		2735	0.38	0.38	0.38			0.38	X	0.38
TOTAL LAND					1.9583			1.9583		1.9583

এই জমির তালিকা প্রকাশ করা হয়েছে কারো যদি কোন অভিযোগ বা পাল্টা দাবি থাকে তবে তা জমা দেবার জন্য, এজেন্ট, সিএল জামবাদ ওসি প্যাচ বা কেন্দ্র এরিয়া জিএম, অথবা ইসিএল সদর দপ্তরের জিএম (এল আর ই) এর কাছে মধ্যে জমা দিতে হবে।

General Manager
Kenda Area, ECL

[Signature]

<p>ईस्टर्नकोलफील्ड्सलिमिटेड महाप्रबद्धककार्यालय केन्दाएरिया, पत्रालय -हरिपुर, जिला -बर्धमान, पश्चिमबंगाल- ७१३३७८</p>		<p>EASTERN COALFIELDS LIMITED Office of the General Manager Kenda Area, P.O.: Haripur, Dist.-Burdwan, West Bengal-713378 Tele Fax : 03412667176 ecl.gmkenda@gmail.com</p>
--	---	---

Ref.: GM/KENDA/LRE/2025-26/ 36

Date: 13/02/2026

Subject : Proposal for Publication on the Company Website (as per approved SOP) for Purchase of 2.0057 Acre of land in Mouza Bahula, JL No 30, and Mukundpur 33 PS Andal , Pashchim Bardhaman required for CL Jambad Project.

The instant proposal is put up for the publication on Company Website and News Paper Publication for purchasing 2.0057 acre of land mentioned below from the recorded landowner(s) within approved land schedule of CL Jambad Project, Kenda Area, ECL:


Name of Land Loser	Details of plot				Details of offered by the Land Loser			Details of Possession to be taken		
	Mouza	Plot No	Total Area	Approved Area	Area offered for purchase/ Possession (In acre)	Under Khatian No	Date of ownership	Direct Purchase (In acre)	CBA Act	Total (in acre)
Ipshita Bhattacharjee S/o Sanjay Kumar Bhattacharjee	Bahula - 30	2473	0.16	0.16	0.0400	3371	Dt. 26/06/2025	0.0400	X	0.0400
		2732	1.31	1.31	0.2180			0.2180	X	0.2180
		2814/ 2861	2.11	2.11	0.3500			0.3500	X	0.3500
		1969	4.76	4.76	0.0140			0.0140	X	0.0140
		2720	0.14	0.14	0.0350			0.0350	X	0.0350
		1910	0.10	0.10	0.0340		0.0340	X	0.0340	
		2159	2.16	2.16	0.1039		0.1039	X	0.1039	
		1953	0.06	0.06	0.0066		0.0066	X	0.0066	
		1957	0.10	0.10	0.0166		0.0166	X	0.0166	
		1960	0.18	0.18	0.0300		0.0300	X	0.0300	
		2003	0.64	0.64	0.1066		0.1066	X	0.1066	
		2070	0.02	0.02	0.0032		0.0032	X	0.0032	
		2088	0.15	0.15	0.0250		0.0250	X	0.0250	
		2605	0.37	0.37	0.0616		0.0616	X	0.0616	
		2608	0.05	0.05	0.0082		0.0082	X	0.0082	
		2719	0.07	0.07	0.0116		0.0116	X	0.0116	

		2004	0.22	0.22	0.0366			0.0366	X	0.0366
		2258	0.23	0.23	0.1150		Dt. 25/06/2025	0.1150	X	0.1150
		2526	0.06	0.06	0.0150			0.0150	X	0.0150
	Mukundapur - 33	17	1.55	1.55	0.7748	666	Dt. 26/06/2025 Dt. 25/06/2025	0.7748	X	0.7748
TOTAL LAND					2.0057			2.0057		2.0057

The plot schedule has been published for seeking any objection or counter claim if any to be submitted to the agent CL Jambad Colliery, Kenda Area/General Manager Kenda Area or General Manager LRE ECL HQ.


General Manager
Kenda Area, ECL



<p>ईस्टर्नकोलफील्ड्सलिमिटेड महाप्रबद्धककाकार्यालय केन्दाएरिया,पत्रालय -हरिपुर, जिला -बर्धमान,पश्चिमबंगाल- ७१३३७८</p>		<p>EASTERN COALFIELDS LIMITED Office of the General Manager Kenda Area, P.O.: Haripur, Dist.-Burdwan, West Bengal-713378 Tele Fax : 03412667176 ecl.gmkenda@gmail.com</p>
--	---	---

Ref.: GM/KENDA/LRE/2025-26/ 36

Date: 13/02/2026

विषय: सिएल जामबाद ङसि प्याच, केन्दा एलाका, ECL-एर जन्य मोट 2.0057 एकर जमि क्रय एर उद्देश्ये कम्पानिर ङयेवसाईड ङ संवादपत्रे प्रकाशेर प्रस्ताव (अनुमदित SOP अनुयायी) उपरन्तु प्रस्तावटि कम्पानिर ङयेवसाईट ङ संवादपत्रेर (अन्यमादित SOP अनुयायि) प्रकाशेर सम्परकित ङ उल्लेखित 2.0057 एकर जमि नीचेर वर्णित रेकर्डनुक्तु जमिर मालिक देर थेके सिएल जामबाद ङसि प्याच, केन्दा एलाका, ECL, एर अनुमोदित जमि तालिकार मध्ये क्रय करार जन्य प्रयोजन ।

Name of Land Loser	Details of plot				Details of offered by the Land Loser			Details of Possession to be taken			
	Mouza	Plot No	Total Area	Approved Area	Area offered for purchase/ Possession (In acre)	Under Khatian No	Date of ownership	Direct Purchase (In acre)	CBA Act	Total (in acre)	
Ipshita Bhattacharjee S/o Sanjay Kumar Bhattacharjee	Bahula - 30	2473	0.16	0.16	0.0400	3371	Dt. 26/06/2025	0.0400	X	0.0400	
		2732	1.31	1.31	0.2180			0.2180	X	0.2180	
		2814/ 2861	2.11	2.11	0.3500			0.3500	X	0.3500	
		1969	4.76	4.76	0.0140			0.0140	X	0.0140	
		2720	0.14	0.14	0.0350			0.0350	X	0.0350	
		1910	0.10	0.10	0.0340			0.0340	X	0.0340	
		2159	2.16	2.16	0.1039		0.1039	X	0.1039		
		1953	0.06	0.06	0.0066		0.0066	Dt. 25/06/2025	0.0066	X	0.0066
		1957	0.10	0.10	0.0166		0.0166		X	0.0166	
		1960	0.18	0.18	0.0300		0.0300		X	0.0300	
		2003	0.64	0.64	0.1066		0.1066		X	0.1066	
		2070	0.02	0.02	0.0032		0.0032		X	0.0032	
		2088	0.15	0.15	0.0250		0.0250		X	0.0250	
		2605	0.37	0.37	0.0616		0.0616		X	0.0616	
		2608	0.05	0.05	0.0082		0.0082		X	0.0082	
		2719	0.07	0.07	0.0116		0.0116	X	0.0116		
2004	0.22	0.22	0.0366	0.0366	X	0.0366					

		2258	0.23	0.23	0.1150		Dt. 25/06/2025	0.1150	X	0.1150
		2526	0.06	0.06	0.0150			0.0150	X	0.0150
	Mukundapur - 33	17	1.55	1.55	0.7748	666	Dt. 26/06/2025 Dt. 25/06/2025	0.7748	X	0.7748
TOTAL LAND					2.0057			2.0057		2.0057

এই জমির তালিকা প্রকাশ করা হয়েছে কারো যদি কোন অভিযোগ বা পাল্টা দাবি থাকে তবে তা জমা দেবার জন্য, এজেন্ট, সিএল জামবাদ ওসি প্যাচ বা কেন্দ্রা এরিয়া জিএম, অথবা ইসিএল সদর দপ্তরের জিএম (এল আর ই) এর কাছে মধ্যে জমা দিতে হবে।

General Manager
Kenda Area, ECL

[Signature]